

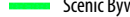


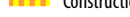


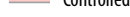















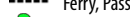

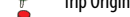






## Legend

	Trip Route		Interstate		Construction Info
	Scenic Byway		TransCanadian Hwy		Bridge and Ferry Info
	Construction		Canadian Autoroute		Advisory
	Controlled Access		US Highway		Strict Speed Enforcement Info
	Toll		State/Provincial Route		See detailed <b>TripTik Scenic Information</b> after the last Map/Directions page
	Primary		Rest Area with facilities		
	Secondary		Rest Area without facilities		
	Local		Service Plaza		
	Unpaved		Welcome Center		
	Tunnel		Exit Number		
	Ferry, Auto		Gas, Food, Lodging		
	Ferry, Passenger		AAA Approved Restaurants and Lodging		
	Trip Origin				
	Trip Destination				
	Stopover				

©2006 AAA,©2006 ESRI,©2006 NAVTEQ,©2006 TCS

These directions are provided solely as a guideline. No representation is made or warranty given as to their content, route practicability or efficiency. User assumes all risk of use. AAA and its suppliers assume no responsibility for any loss or delay from use.

From:**Philadelphia, Pennsylvania**  
To:**4 Main Avenue, Hawley 18428, Pennsylvania**  
Total Distance:**141.1 miles (227.1km)**  
Total Estimated time:**2 hrs., 36mins.**

## Directions

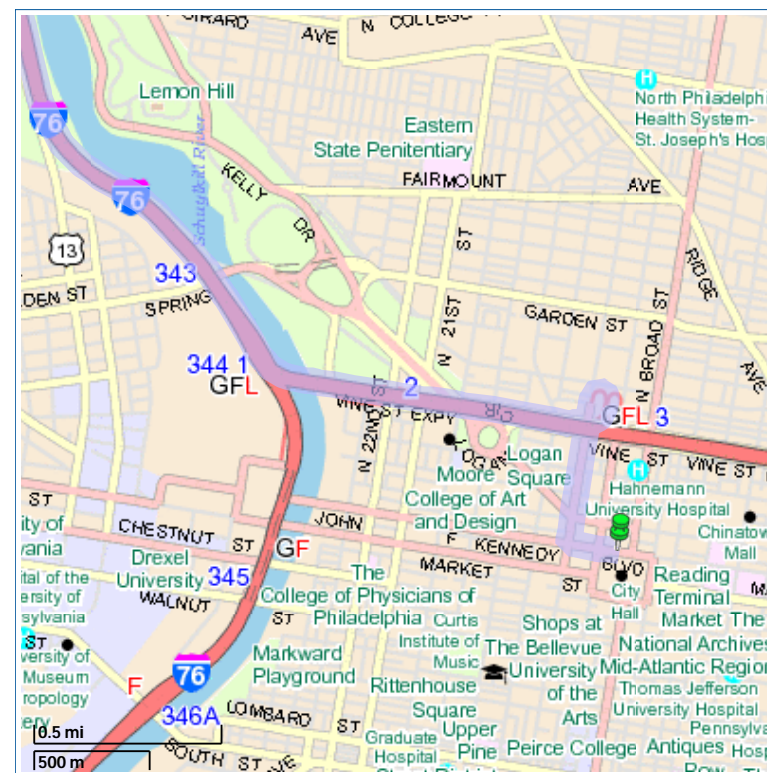
**Philadelphia, Pennsylvania to 4 Main Avenue, Hawley 18428, Pennsylvania**  
Distance:141.1 miles (227.1km)

- 1.Start out heading WEST on JOHN F KENNEDY BOULEVARD towards N 15TH STREET. Drive for 0.1 miles.
- 2.Turn RIGHT onto N 16TH STREET. Drive for 0.4 miles.
- 3.Turn SLIGHT RIGHT to get on I-676 W towards I-676 W / US-30 W / INT'L AIRPORT / I-76 / VALLEY FORGE. Drive for 1.2 miles.
- 4.Go STRAIGHT on I-76 W. Drive for 12 miles.
- 5.Take exit number 331B to get on I-476 N towards PLYMOUTH MTG. Drive for 41.5 miles.
- 6.Take exit number 56 towards US-22 / ALLENTOWN / I-78 / HARRISBURG / PA-309. Drive for 0.6 miles.
- 7.Go STRAIGHT to get on US-22 E towards PA-309 / ALLENTOWN / I-78 E. Drive for 16.3 miles.
- 8.Take PA-33 N towards STROUDSBURG. Drive for 21.5 miles.
- 9.Keep SLIGHT RIGHT at the fork towards US-209 N. Drive for 3.9 miles.
- 10.Take I-80 E towards I-80 E / US-209 N. Drive for 3.8 miles.
- 11.Take exit number 309 to get on US-209 N towards MARSHALLS CREEK / PA-447 N. Drive for 4.2 miles.
- 12.Turn LEFT onto RESICA FALLS ROAD. Drive for 7.6 miles.
- 13.RESICA FALLS ROAD becomes PA-402. Drive for 21.4 miles.
- 14.Turn LEFT onto GRAND ARMY OF THE REPUBLIC HIGHWAY. Drive for 2.4 miles.

(continued on next page)

(continued from previous page)

15. Go STRAIGHT on US-6. Drive for 2.6 miles.
16. Keep RIGHT to stay on US-6. Drive for 0.5 miles.
17. You have reached the destination.



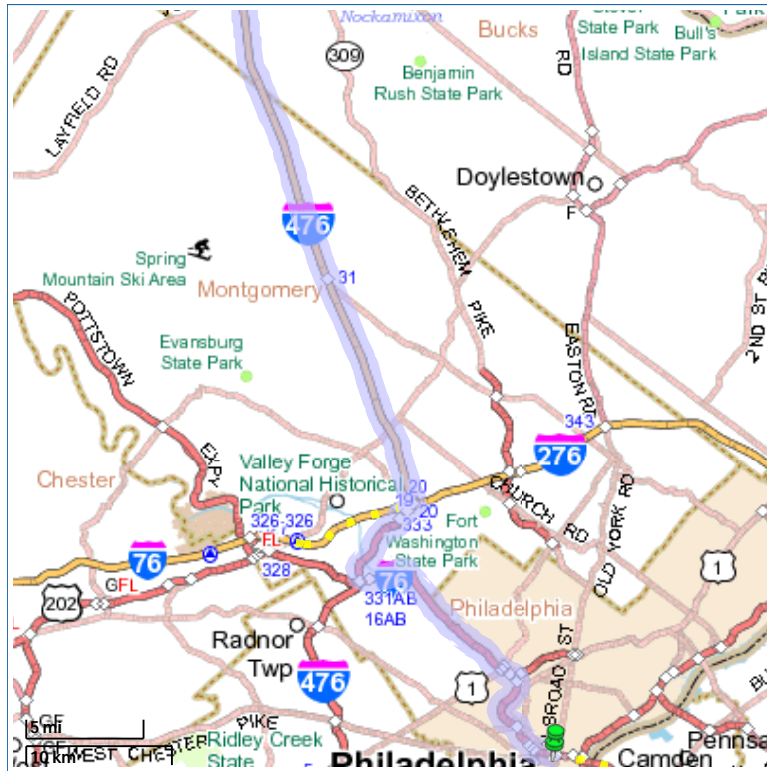
## Directions

**Philadelphia, Pennsylvania to 4 Main Avenue, Hawley 18428, Pennsylvania**

Distance: 141.1 miles (227.1km)

Traveled on This Map: 2.0 miles (3.2km)

1. Start out heading WEST on JOHN F KENNEDY BOULEVARD towards N 15TH STREET. Drive for 0.1 miles.
2. Turn RIGHT onto N 16TH STREET. Drive for 0.4 miles.
3. Turn SLIGHT RIGHT to get on I-676 W towards I-676 W / US-30 W / INT'L AIRPORT / I-76 / VALLEY FORGE. Drive for 1.2 miles.
4. Go STRAIGHT on I-76 W. Drive for 12 miles.



## Directions

**Continuing to 4 Main Avenue, Hawley 18428, Pennsylvania**

Remaining Distance: 139.1 miles (223.9km)

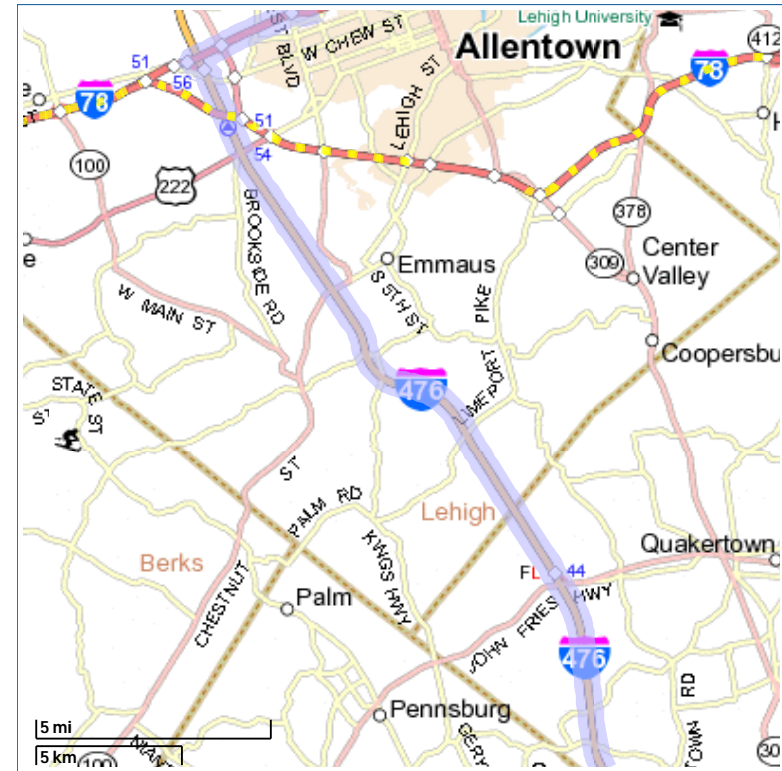
Traveled on This Map: 37.6 miles (60.5km)

5. Take exit number 331B to get on I-476 N towards PLYMOUTH MTG. Drive for 41.5 miles.



## Advisory

- » Expect delays during morning and afternoon rush hours: I-76 at Girard Ave in Philadelphia
- » Expect delays during morning and afternoon rush hours: I-76 at City Ave in Philadelphia
- » Expect delays during morning and afternoon rush hours: I-476 at I-76



## Directions

**Continuing to 4 Main Avenue, Hawley 18428, Pennsylvania**

Remaining Distance: 101.6 miles (163.5km)

Traveled on This Map: 15.8 miles (25.4km)

5a. Continue on I-476 N.



**Continuing to 4 Main Avenue, Hawley 18428,  
Pennsylvania**

Traveled on This Map: 50.8 miles (81.8km)

6. Take exit number 56 towards US-22 / ALLENTOWN / I-78 / HARRISBURG / PA-309. Drive for 0.6 miles.
7. Go STRAIGHT to get on US-22 E towards PA-309 / ALLENTOWN / I-78 E. Drive for 16.3 miles.
8. Take PA-33 N towards STROUDSBURG. Drive for 21.5 miles.
9. Keep SLIGHT RIGHT at the fork towards US-209 N. Drive for 3.9 miles.
10. Take I-80 E towards I-80 E / US-209 N. Drive for 3.8 miles.

(continued on next page)

(continued from previous page)

11. Take exit number 309 to get on US-209 N towards MARSHALLS CREEK / PA-447 N. Drive for 4.2 miles.





### Directions

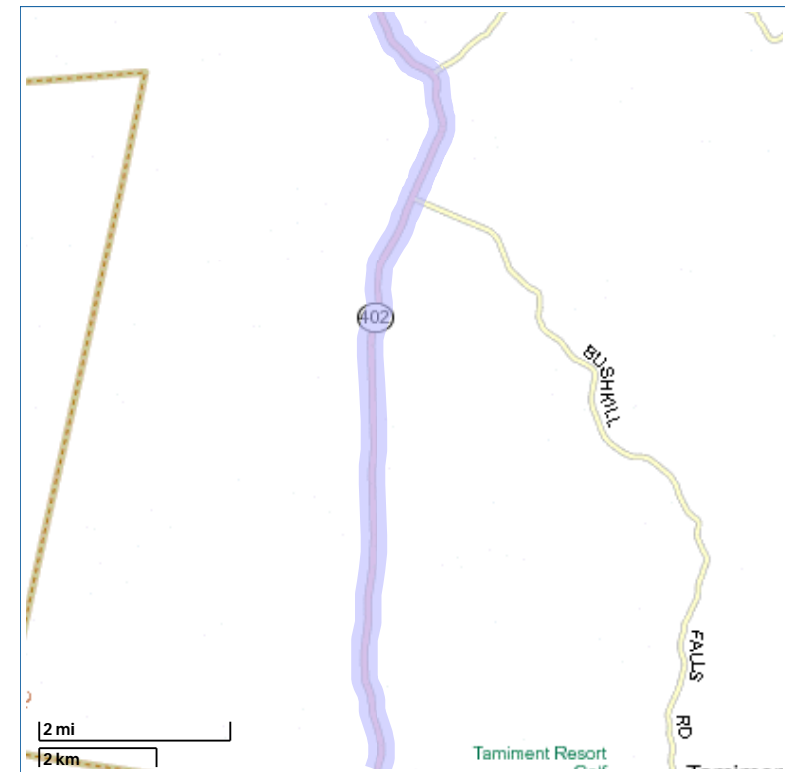
**Continuing to 4 Main Avenue, Hawley 18428, Pennsylvania**

Remaining Distance: 35.0 miles (56.3km)

Traveled on This Map: 8.3 miles (13.4km)

12. Turn LEFT onto RESICA FALLS ROAD. Drive for 7.6 miles.

13. RESICA FALLS ROAD becomes PA-402. Drive for 21.4 miles.



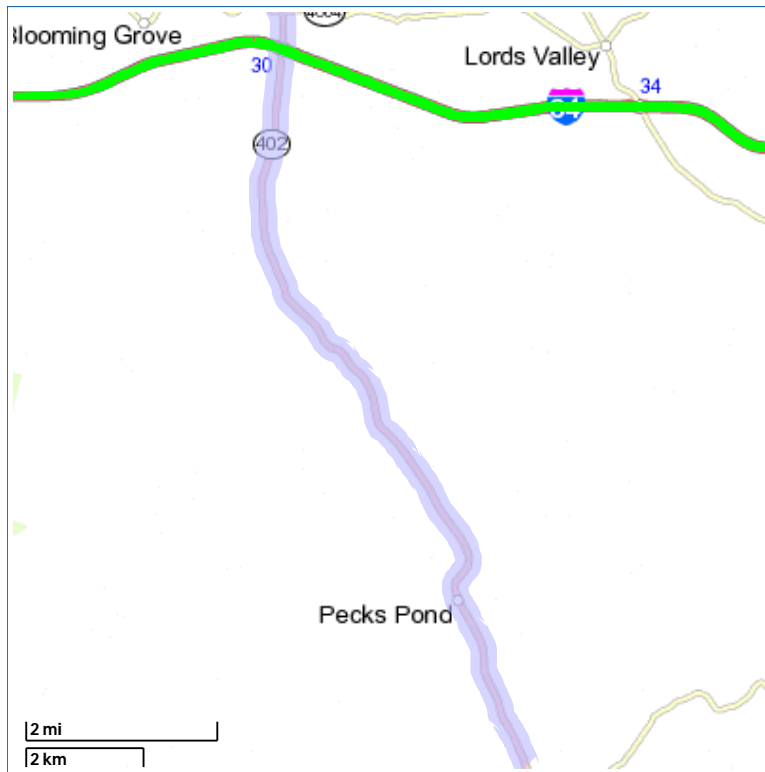
### Directions

**Continuing to 4 Main Avenue, Hawley 18428, Pennsylvania**

Remaining Distance: 26.6 miles (42.8km)

Traveled on This Map: 7.9 miles (12.7km)

13a. Continue on PA-402.



### Directions

**Continuing to 4 Main Avenue, Hawley 18428, Pennsylvania**

Remaining Distance: 18.7 miles (30.1km)

Traveled on This Map: 8.8 miles (14.2km)

13b.Continue on PA-402.



### Directions

**Continuing to 4 Main Avenue, Hawley 18428, Pennsylvania**

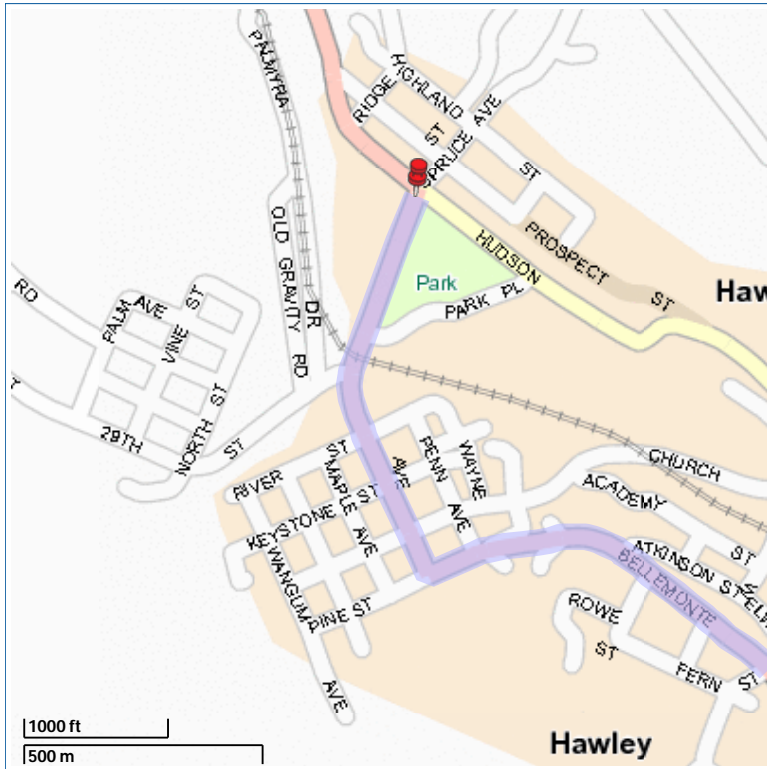
Remaining Distance: 10.0 miles (16.1km)

Traveled on This Map: 9.4 miles (15.1km)

14.Turn LEFT onto GRAND ARMY OF THE REPUBLIC HIGHWAY. Drive for 2.4 miles.

15.Go STRAIGHT on US-6. Drive for 2.6 miles.

\*See detailed TripTik Scenic Information after the last Map/Directions page



## Directions

**Continuing to 4 Main Avenue, Hawley 18428, Pennsylvania**

Remaining Distance: 0.5 miles (0.8km)

Traveled on This Map: 0.5 miles (0.8km)

16.Keep RIGHT to stay on US-6. Drive for 0.5 miles.

17.You have reached the destination.



## US 6

### Location:

Hawley to Milford, PA

### Description:

The lovely country farms fan over the hillsides next to lush curtains of evergreen forests. On the horizon, the mountains seem to reach for the clouds. A handful of streams and ponds sparkle along the byway. The town of Milford provides a nice area to rest and visit Upper Mill. As you pass the quaint cottages and grand homes, imagine what it is like to be surrounded by such natural beauty every day.