

Legend

	Trip Route		Interstate		Construction Info
	Scenic Byway		TransCanadian Hwy		Bridge and Ferry Info
	Construction		Canadian Autoroute		Advisory
	Controlled Access		US Highway		Strict Speed Enforcement Info
	Toll		State/Provincial Route		See detailed TripTik Scenic Information after the last Map/Directions page
	Primary		Rest Area with facilities		
	Secondary		Rest Area without facilities		
	Local		Service Plaza		
	Unpaved		Welcome Center		
	Tunnel		Exit Number		
	Ferry, Auto		Gas, Food, Lodging		
	Ferry, Passenger		AAA Approved Restaurants and Lodging		
	Trip Origin				
	Trip Destination				
	Stopover				

©2006 AAA,©2006 ESRI,©2006 NAVTEQ,©2006 TCS

From: **AVP Wilkes-Barre/Scranton Int'l Arpt, Pa**
 To: **4 Main Avenue, Hawley 18428, Pennsylvania**
 Total Distance: **40.2 miles (64.7km)**
 Total Estimated time: **0 hrs., 55mins.**

Directions

AVP Wilkes-Barre/Scranton Int'l Arpt, Pa to 4 Main Avenue, Hawley 18428, Pennsylvania
 Distance:40.2 miles (64.7km)

1. Start out heading SOUTHEAST on an access street towards PA-315. Drive for 0.3 miles.
2. Keep LEFT to stay on an access street. Drive for 0.2 miles.
3. Turn RIGHT onto PA-315. Drive for 0.1 miles.
4. Go STRAIGHT to get on I-81 N. Drive for 8.5 miles.
5. Take exit number 187 towards MT POCONO / I-84 E / MILFORD / I-380 S / CARBONDALE / US-6 E. Drive for 0.6 miles.
6. Go STRAIGHT to get on I-84 E towards I-84 E / I-380 S / MT POCONO / MILFORD. Drive for 8.2 miles.
7. Take exit number 8 towards PA-247 / MT COBB / PA-348 / HAMLIN. Drive for 0.3 miles.
8. Turn LEFT to get on PA-247 heading NORTHEAST. Drive for 0.3 miles.
9. Turn RIGHT onto MT COBB ROAD. Drive for 3 miles.
10. MT COBB ROAD becomes PA-348. Drive for 1.2 miles.
11. Turn SLIGHT LEFT onto PA-590. Drive for 16.5 miles.
12. Keep RIGHT to stay on PA-590. Drive for 0.5 miles.
13. You have reached the destination.



AVP Wilkes-Barre/Scranton Int'l Arpt, Pa to 4 Main Avenue, Hawley 18428, Pennsylvania

Distance: 40.2 miles (64.7km)

Traveled on This Map: 1.6 miles (2.6km)

1. Start out heading **SOUTHEAST** on an access street towards PA-315. Drive for 0.3 miles.
2. Keep **LEFT** to stay on an access street. Drive for 0.2 miles.
3. Turn **RIGHT** onto PA-315. Drive for 0.1 miles.
4. Go **STRAIGHT** to get on I-81 N. Drive for 8.5 miles.

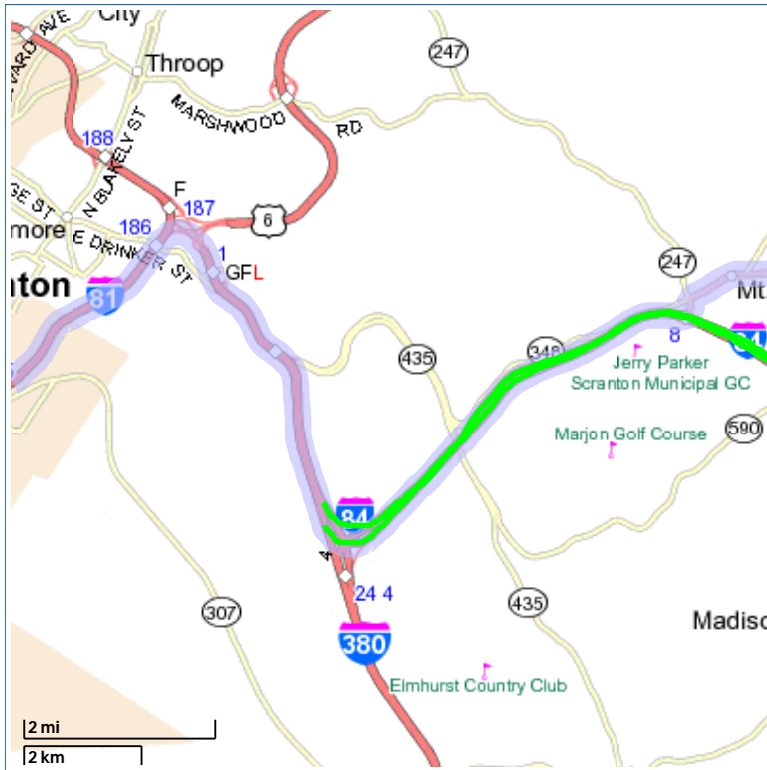


**Continuing to 4 Main Avenue, Hawley 18428,
Pennsylvania**

Remaining Distance: 38.6 miles (62.1km)

Traveled on This Map: 7.6 miles (12.2km)

- 4a. Continue on I-81 N.



*See detailed TripTik Scenic Information after the last Map/Directions page

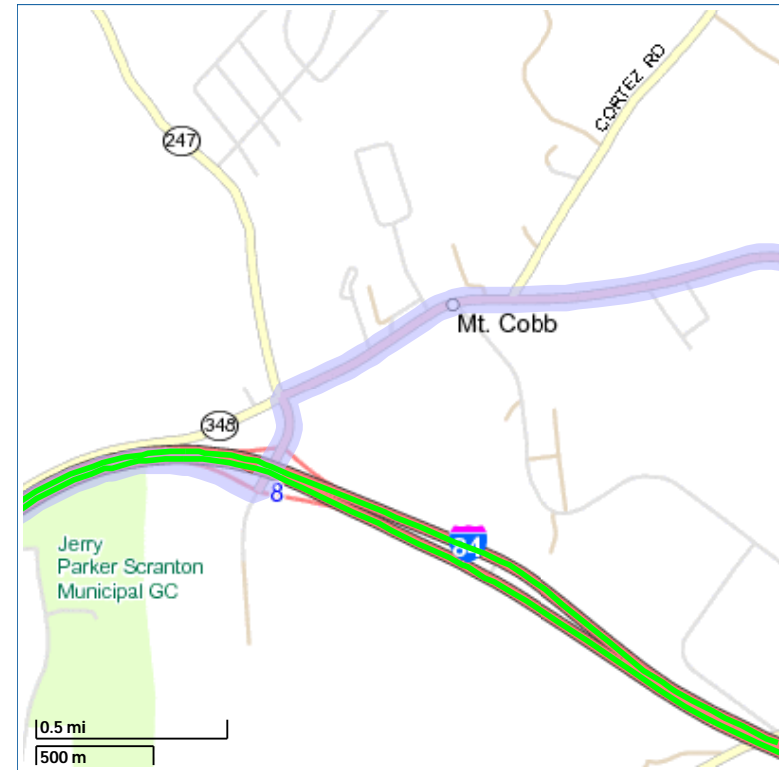


Directions

Continuing to 4 Main Avenue, Hawley 18428, Pennsylvania

Remaining Distance: 31.0 miles (49.9km)
Traveled on This Map: 8.8 miles (14.2km)

5. Take exit number 187 towards MT POCONO / I-84 E / MILFORD / I-380 S / CARBONDALE / US-6 E. Drive for 0.6 miles.
6. Go STRAIGHT to get on I-84 E towards I-84 E / I-380 S / MT POCONO / MILFORD. Drive for 8.2 miles.

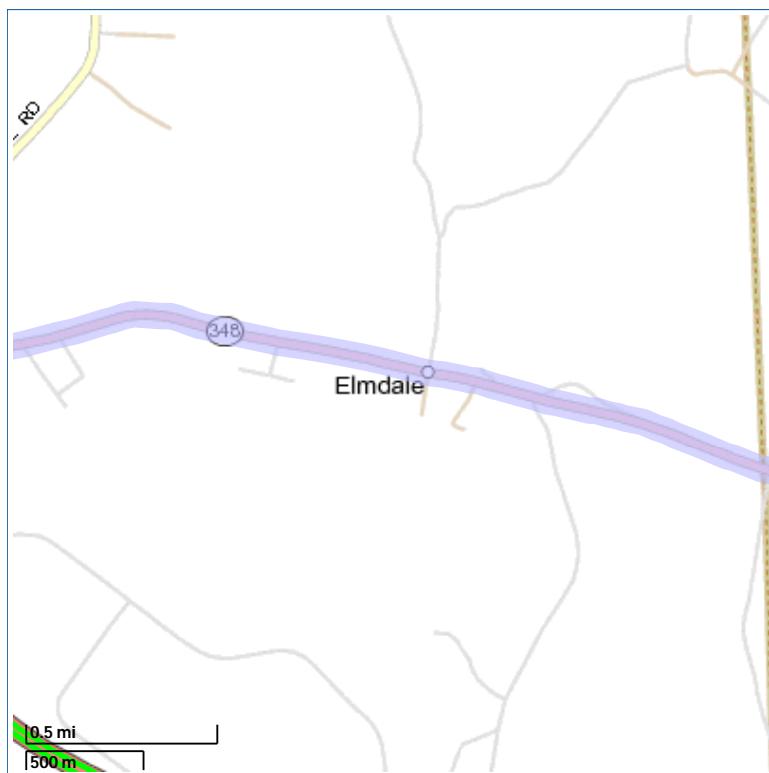


Directions

Continuing to 4 Main Avenue, Hawley 18428, Pennsylvania

Remaining Distance: 22.1 miles (35.6km)
Traveled on This Map: 1.6 miles (2.6km)

7. Take exit number 8 towards PA-247 / MT COBB / PA-348 / HAMLIN. Drive for 0.3 miles.
8. Turn LEFT to get on PA-247 heading NORTHEAST. Drive for 0.3 miles.
9. Turn RIGHT onto MT COBB ROAD. Drive for 3 miles.



Directions

Continuing to 4 Main Avenue, Hawley 18428, Pennsylvania

Remaining Distance: 20.5 miles (33.0km)

Traveled on This Map: 2.0 miles (3.2km)

9a. Continue on MT COBB ROAD.



Directions

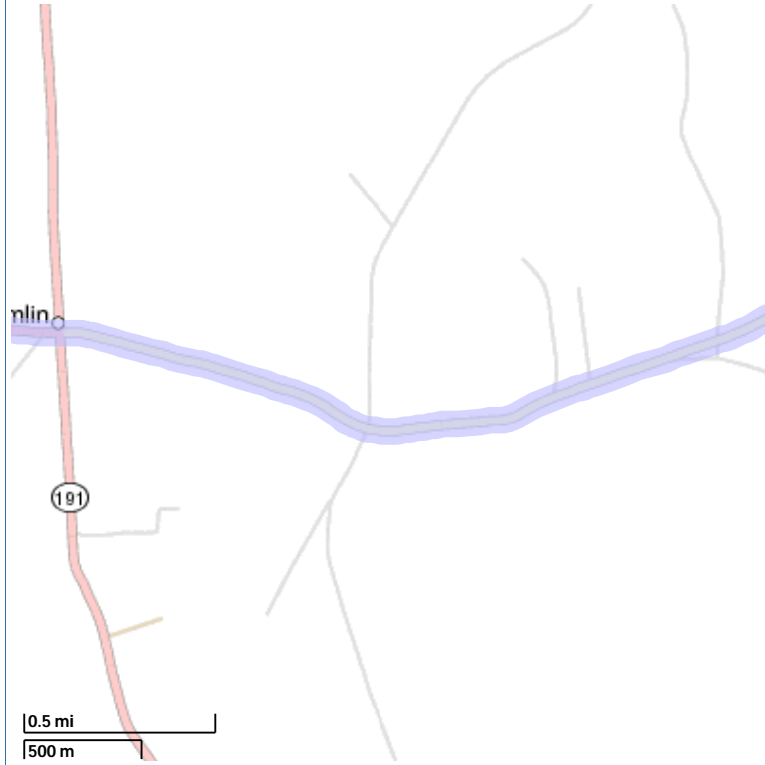
Continuing to 4 Main Avenue, Hawley 18428, Pennsylvania

Remaining Distance: 18.5 miles (29.8km)

Traveled on This Map: 2.7 miles (4.3km)

10. MT COBB ROAD becomes PA-348. Drive for 1.2 miles.

11. Turn SLIGHT LEFT onto PA-590. Drive for 16.5 miles.



Directions

Continuing to 4 Main Avenue, Hawley 18428, Pennsylvania

Remaining Distance: 15.8 miles (25.4km)

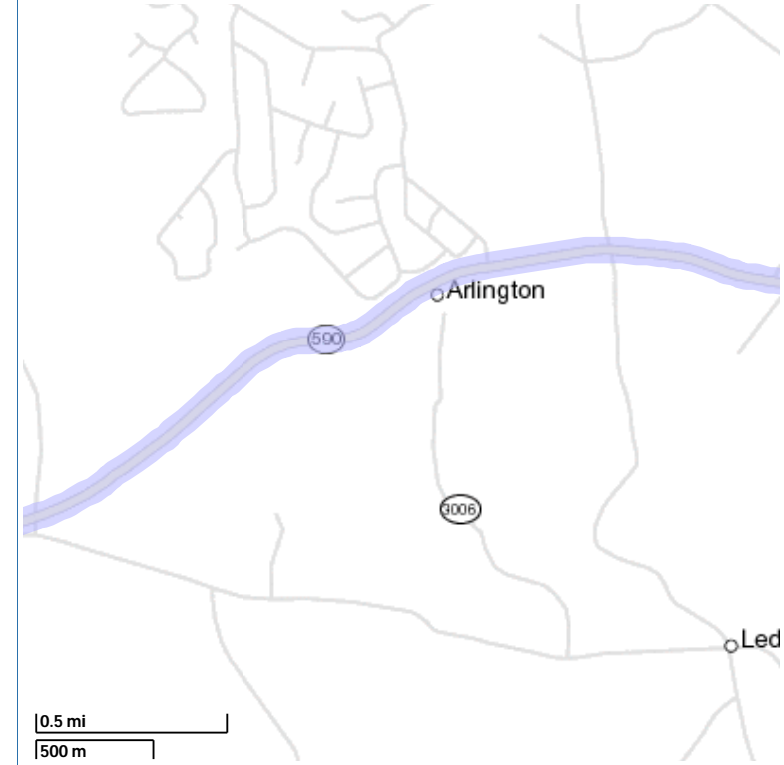
Traveled on This Map: 1.8 miles (2.9km)

11a.Continue on PA-590.



Advisory

» Expect delays during summer weekends: SR-590 from US-6 to SR-191 (Lake Wallenpaupack)



Directions

Continuing to 4 Main Avenue, Hawley 18428, Pennsylvania

Remaining Distance: 14.0 miles (22.5km)

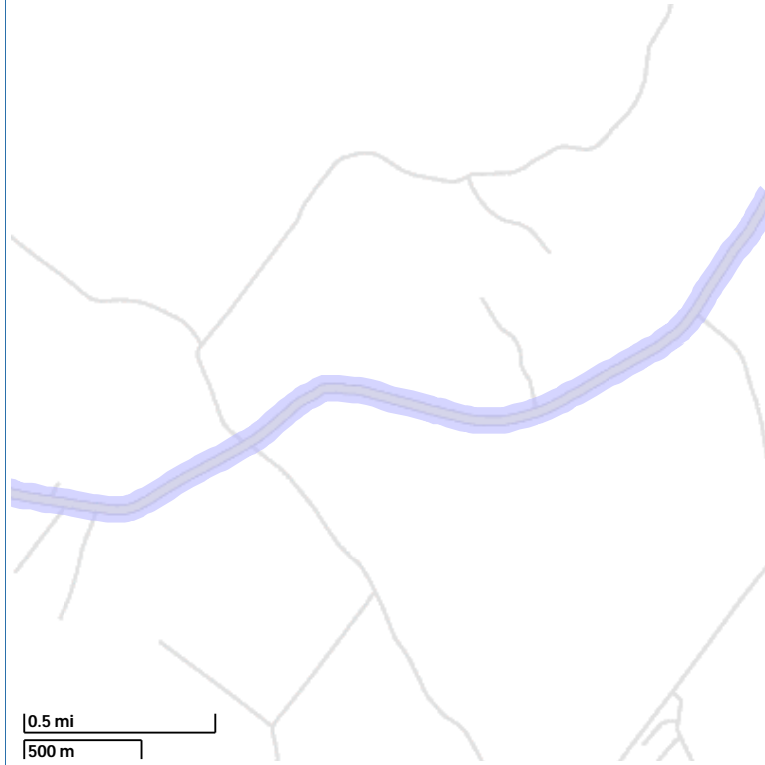
Traveled on This Map: 2.1 miles (3.4km)

11b.Continue on PA-590.



Advisory

» Expect delays during summer weekends: SR-590 from US-6 to SR-191 (Lake Wallenpaupack)



Directions

Continuing to 4 Main Avenue, Hawley 18428, Pennsylvania

Remaining Distance: 11.9 miles (19.2km)

Traveled on This Map: 2.0 miles (3.2km)

11c.Continue on PA-590.



Advisory

» Expect delays during summer weekends: SR-590 from US-6 to SR-191 (Lake Wallenpaupack)



Directions

Continuing to 4 Main Avenue, Hawley 18428, Pennsylvania

Remaining Distance: 9.8 miles (15.8km)

Traveled on This Map: 2.6 miles (4.2km)

11d.Continue on PA-590.



Advisory

» Expect delays during summer weekends: SR-590 from US-6 to SR-191 (Lake Wallenpaupack)



Directions

Continuing to 4 Main Avenue, Hawley 18428, Pennsylvania

Remaining Distance: 7.2 miles (11.6km)

Traveled on This Map: 2.1 miles (3.4km)

11e.Continue on PA-590.



Advisory

» Expect delays during summer weekends: SR-590 from US-6 to SR-191 (Lake Wallenpaupack)



Directions

Continuing to 4 Main Avenue, Hawley 18428, Pennsylvania

Remaining Distance: 5.1 miles (8.2km)

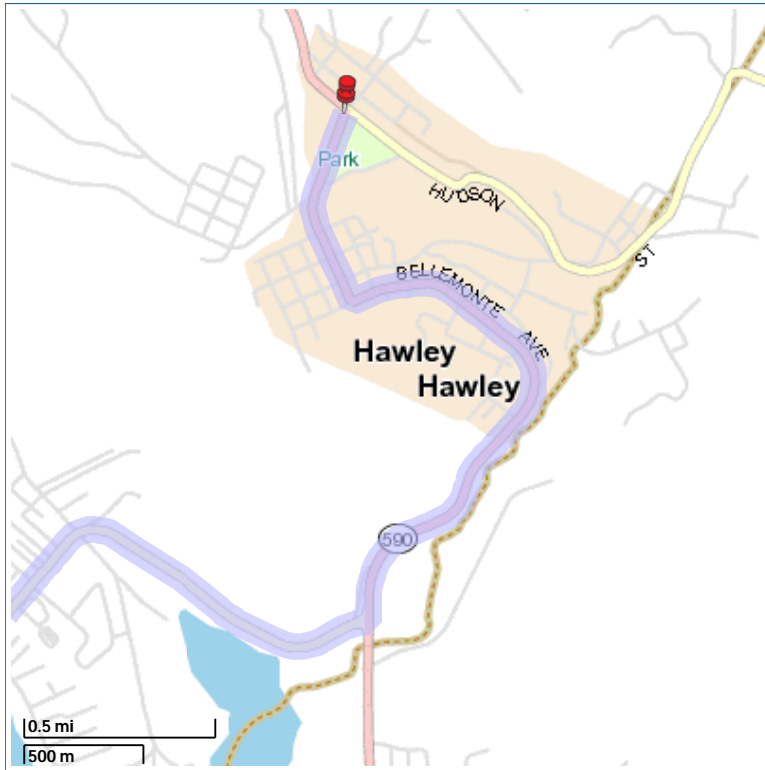
Traveled on This Map: 2.8 miles (4.5km)

11f.Continue on PA-590.



Advisory

» Expect delays during summer weekends: SR-590 from US-6 to SR-191 (Lake Wallenpaupack)



Directions

Continuing to 4 Main Avenue, Hawley 18428, Pennsylvania

Remaining Distance: 2.3 miles (3.7km)

Traveled on This Map: 2.3 miles (3.7km)

12. Keep RIGHT to stay on PA-590. Drive for 0.5 miles.



Advisory

» Expect delays during summer weekends: SR-590 from US-6 to SR-191 (Lake Wallenpaupack)



Directions

Continuing to 4 Main Avenue, Hawley 18428, Pennsylvania

Remaining Distance: A short distance.

Traveled on This Map: A short distance.

13. You have reached the destination.



I-84

Location:

I-380 to NY State Border

Description:

A series of streams and the grand Delaware River bisect the byway as you drive over hills and valleys. From the diverse town of Scranton to the New York border, this pretty journey showcases the unassuming beauty of Pennsylvania. In the fall, the trees lining the byway explode in vibrant colors, transporting you inside a postcard for autumn splendor.

TRIP NOTES



**Wherever you go, whatever you do
- your AAA membership card can
save you more!**

**Simply present your AAA
membership card at the
thousands of Show Your Card and
Save® locations worldwide and
enjoy savings and special offers on
hotels, dining, entertainment,
travel and retail products. Get
more for the money you spend!**