

Legend

	Trip Route		Interstate		Construction Info
	Scenic Byway		TransCanadian Hwy		Bridge and Ferry Info
	Construction		Canadian Autoroute		Advisory
	Controlled Access		US Highway		Strict Speed Enforcement Info
	Toll		State/Provincial Route		See detailed TripTik Scenic Information after the last Map/Directions page
	Primary		Rest Area with facilities		
	Secondary		Rest Area without facilities		
	Local		Service Plaza		
	Unpaved		Welcome Center		
	Tunnel		Exit Number		
	Ferry, Auto		Gas, Food, Lodging		
	Ferry, Passenger		AAA Approved Restaurants and Lodging		
	Trip Origin				
	Trip Destination				
	Stopover				

©2006 AAA,©2006 ESRI,©2006 NAVTEQ,©2006 TCS

From:**ABE Lehigh Valley Intl Airport (ALLENTOWN), Pa**
To:**4 Main Avenue, Hawley 18428, Pennsylvania**
Total Distance:**78.5 miles (126.3km)**
Total Estimated time:**1 hrs., 39mins.**

Directions

ABE Lehigh Valley Intl Airport (ALLENTOWN), Pa to 4 Main Avenue, Hawley 18428, Pennsylvania
Distance:78.5 miles (126.3km)

- 1.Start out heading **SOUTHWEST** on an access street towards **POSTAL ROAD**. Drive for 0.4 miles.
- 2.Keep **RIGHT** to stay on an access street. Drive for 0.1 miles.
- 3.Turn **RIGHT** onto **PA-987**. Drive for 0.6 miles.
- 4.Turn **SLIGHT RIGHT** to get on **US-22 E** towards **BETHLEHEM**. Drive for 8.6 miles.
- 5.Take **PA-33 N** towards **STROUDSBURG**. Drive for 21.5 miles.
- 6.Keep **SLIGHT RIGHT** at the fork towards **US-209 N**. Drive for 3.9 miles.
- 7.Take **I-80 E** towards **I-80 E / US-209 N**. Drive for 3.8 miles.
- 8.Take exit number **309** to get on **US-209 N** towards **MARSHALLS CREEK / PA-447 N**. Drive for 4.2 miles.
- 9.Turn **LEFT** onto **RESICA FALLS ROAD**. Drive for 7.6 miles.
- 10.**RESICA FALLS ROAD** becomes **PA-402**. Drive for 21.4 miles.
- 11.Turn **LEFT** onto **GRAND ARMY OF THE REPUBLIC HIGHWAY**. Drive for 2.4 miles.
- 12.Go **STRAIGHT** on **US-6**. Drive for 2.6 miles.
- 13.Keep **RIGHT** to stay on **US-6**. Drive for 0.5 miles.
- 14.You have reached the destination.



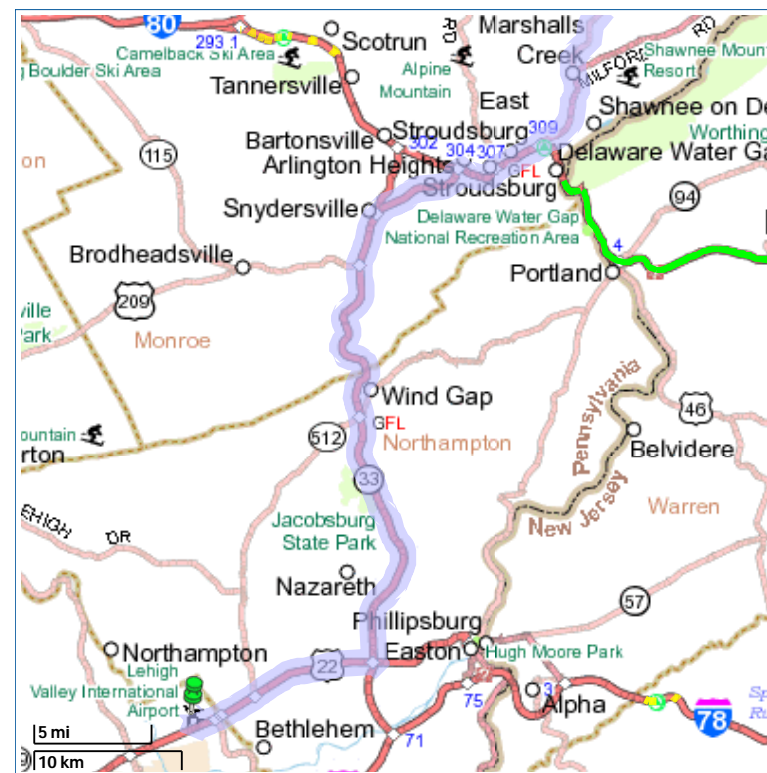
Directions

ABE Lehigh Valley Intl Airport (ALLENTOWN), Pa to 4 Main Avenue, Hawley 18428, Pennsylvania

Distance: 78.5 miles (126.3km)

Traveled on This Map: 2.4 miles (3.9km)

1. Start out heading SOUTHWEST on an access street towards POSTAL ROAD. Drive for 0.4 miles.
2. Keep RIGHT to stay on an access street. Drive for 0.1 miles.
3. Turn RIGHT onto PA-987. Drive for 0.6 miles.
4. Turn SLIGHT RIGHT to get on US-22 E towards BETHLEHEM. Drive for 8.6 miles.



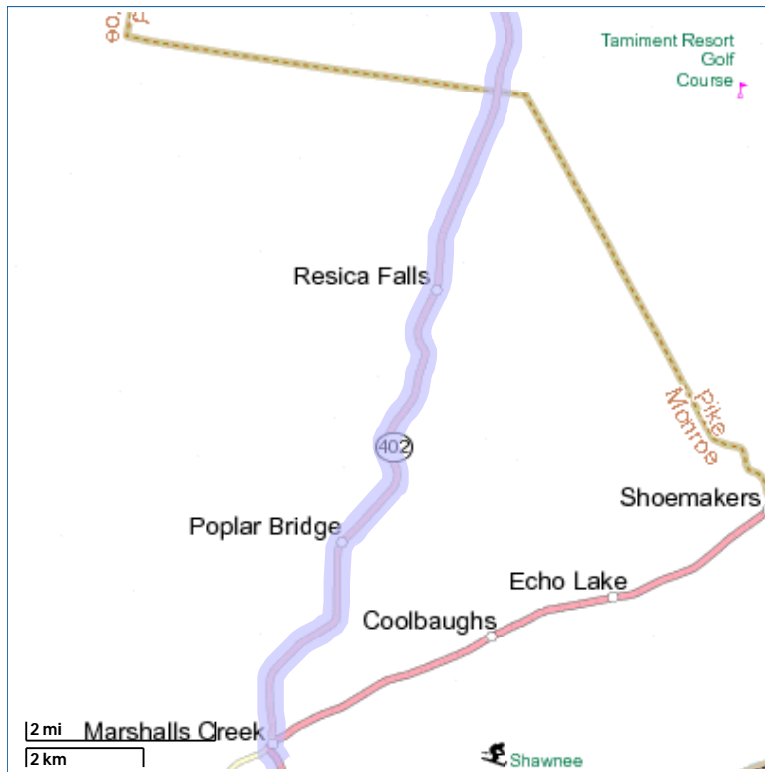
Directions

Continuing to 4 Main Avenue, Hawley 18428, Pennsylvania

Remaining Distance: 76.1 miles (122.5km)

Traveled on This Map: 41.1 miles (66.1km)

5. Take PA-33 N towards STROUDSBURG. Drive for 21.5 miles.
6. Keep SLIGHT RIGHT at the fork towards US-209 N. Drive for 3.9 miles.
7. Take I-80 E towards I-80 E / US-209 N. Drive for 3.8 miles.
8. Take exit number 309 to get on US-209 N towards MARSHALLS CREEK / PA-447 N. Drive for 4.2 miles.



Directions

Continuing to 4 Main Avenue, Hawley 18428, Pennsylvania

Remaining Distance: 35.0 miles (56.3km)

Traveled on This Map: 8.3 miles (13.4km)

9. Turn LEFT onto RESICA FALLS ROAD. Drive for 7.6 miles.

10. RESICA FALLS ROAD becomes PA-402. Drive for 21.4 miles.



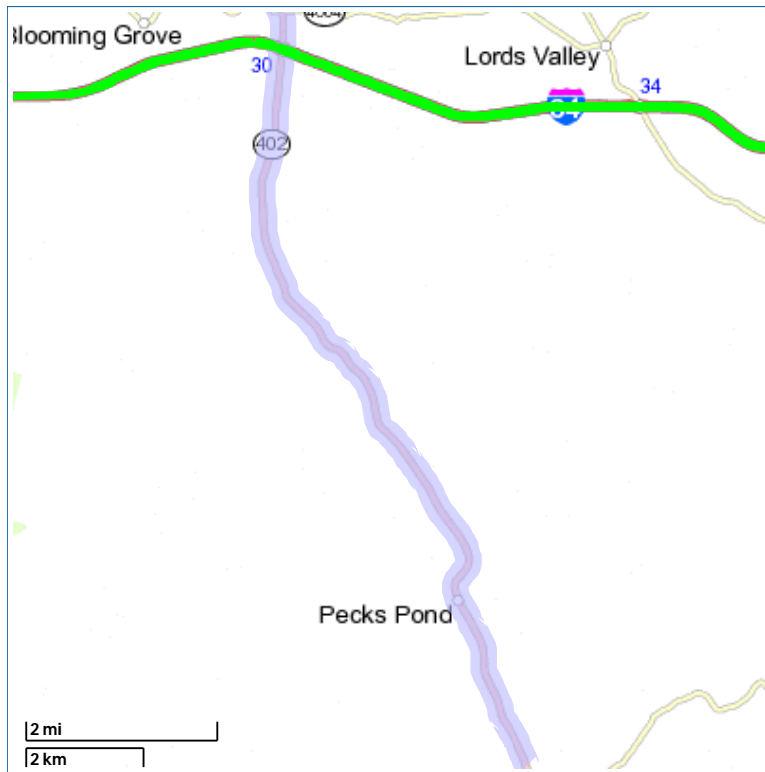
Directions

Continuing to 4 Main Avenue, Hawley 18428, Pennsylvania

Remaining Distance: 26.6 miles (42.8km)

Traveled on This Map: 7.9 miles (12.7km)

10a. Continue on PA-402.



Directions

Continuing to 4 Main Avenue, Hawley 18428, Pennsylvania

Remaining Distance: 18.7 miles (30.1km)

Traveled on This Map: 8.8 miles (14.2km)

10b.Continue on PA-402.



Directions

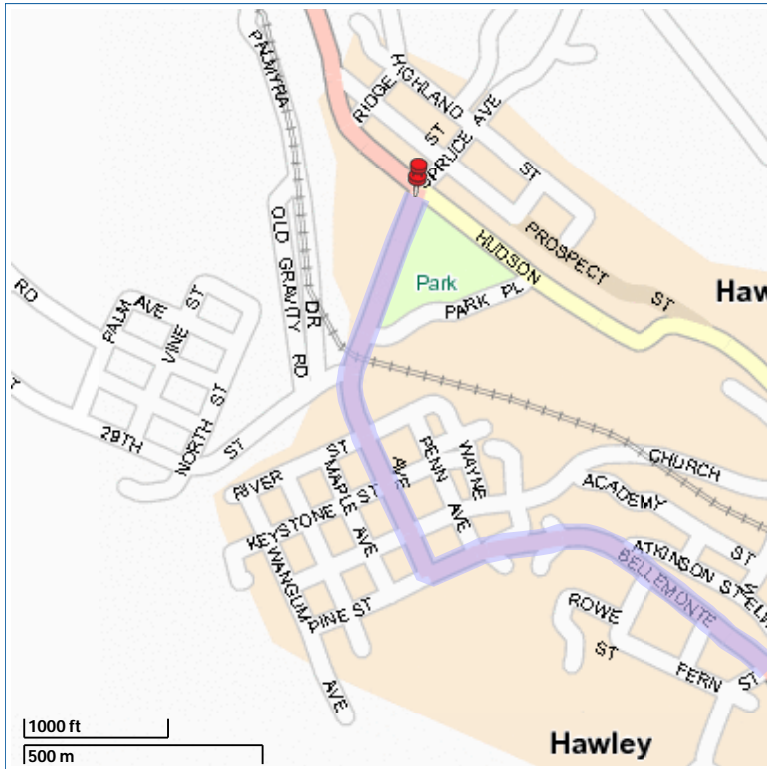
Continuing to 4 Main Avenue, Hawley 18428, Pennsylvania

Remaining Distance: 10.0 miles (16.1km)

Traveled on This Map: 9.4 miles (15.1km)

11.Turn LEFT onto GRAND ARMY OF THE REPUBLIC HIGHWAY. Drive for 2.4 miles.

12.Go STRAIGHT on US-6. Drive for 2.6 miles.



Directions

Continuing to 4 Main Avenue, Hawley 18428, Pennsylvania

Remaining Distance: 0.5 miles (0.8km)

Traveled on This Map: 0.5 miles (0.8km)

13. Keep RIGHT to stay on US-6. Drive for 0.5 miles.

14. You have reached the destination.



US 6

Location:

Hawley to Milford, PA

Description:

The lovely country farms fan over the hillsides next to lush curtains of evergreen forests. On the horizon, the mountains seem to reach for the clouds. A handful of streams and ponds sparkle along the byway. The town of Milford provides a nice area to rest and visit Upper Mill. As you pass the quaint cottages and grand homes, imagine what it is like to be surrounded by such natural beauty every day.