

Legend

	Trip Route		Interstate		Construction Info
	Scenic Byway		TransCanadian Hwy		Bridge and Ferry Info
	Construction		Canadian Autoroute		Advisory
	Controlled Access		US Highway		Strict Speed Enforcement Info
	Toll		State/Provincial Route		See detailed TripTik Scenic Information after the last Map/Directions page
	Primary		Rest Area with facilities		
	Secondary		Rest Area without facilities		
	Local		Service Plaza		
	Unpaved		Welcome Center		
	Tunnel		Exit Number		
	Ferry, Auto		Gas, Food, Lodging		
	Ferry, Passenger		AAA Approved Restaurants and Lodging		
	Trip Origin				
	Trip Destination				
	Stopover				

©2006 AAA,©2006 ESRI,©2006 NAVTEQ,©2006 TCS

From: **EWR Newark Liberty Intl Airport, Nj**
 To: **4 Main Avenue, Hawley 18428, Pennsylvania**
 Total Distance: **106.6 miles (171.6km)**
 Total Estimated time: **1 hrs., 59mins.**

Directions

EWR Newark Liberty Intl Airport, Nj to 4 Main Avenue, Hawley 18428, Pennsylvania
 Distance:106.6 miles (171.6km)

1. Start out heading NORTH on an access street towards US-1 AND 9 N. Drive for 0.6 miles.
2. Keep STRAIGHT to stay on ramp. Drive for 0.2 miles.
3. Keep SLIGHT RIGHT at the fork towards ramp towards US-1 N / US-9 N / RT-21 / NEW YORK-NEWARK / US-22 / OFF-AIRPORT RENTAL CARS. Drive for 0.2 miles.
4. Go STRAIGHT to get on US-1 AND 9 N towards US-1-9 / NEWARK DOWNTOWN / RT-21 / US-22 / I-78. Drive for 0.4 miles.
5. Take LEFT exit towards RT-21 / US-22 / NEWARK DOWNTOWN. Drive for 0.3 miles.
6. Keep SLIGHT RIGHT at the fork towards ramp towards RT-21 N / NEWARK. Drive for 0.3 miles.
7. Go STRAIGHT on RT-21 N. Drive for 2.6 miles.
8. Turn RIGHT onto BRIDGE STREET. Drive for 0.1 miles.
9. BRIDGE STREET becomes HARRISON AVENUE. Drive for 0.2 miles.
10. Turn LEFT onto N 2ND STREET. Drive for a short distance.
11. Go STRAIGHT to get on I-280 W. Drive for 14 miles.
12. Take LEFT I-80 EXPRESS LANE W towards I-80 W / DOVER / DEL WATER GAP. Drive for 2.7 miles.
13. Go STRAIGHT on I-80 W. Drive for 45.1 miles.
14. Take exit number 309 to get on US-209 N towards MARSHALLS CREEK / PA-447 N. Drive for 3.9 miles.

(continued on next page)

(continued from previous page)

15. Turn LEFT onto RESICA FALLS ROAD. Drive for 7.6 miles.
16. RESICA FALLS ROAD becomes PA-402. Drive for 21.4 miles.
17. Turn LEFT onto GRAND ARMY OF THE REPUBLIC HIGHWAY. Drive for 2.4 miles.
18. Go STRAIGHT on US-6. Drive for 2.6 miles.
19. Keep RIGHT to stay on US-6. Drive for 0.5 miles.
20. You have reached the destination.



Directions

EWR Newark Liberty Intl Airport, Nj to 4 Main Avenue, Hawley 18428, Pennsylvania

Distance: 106.6 miles (171.6km)

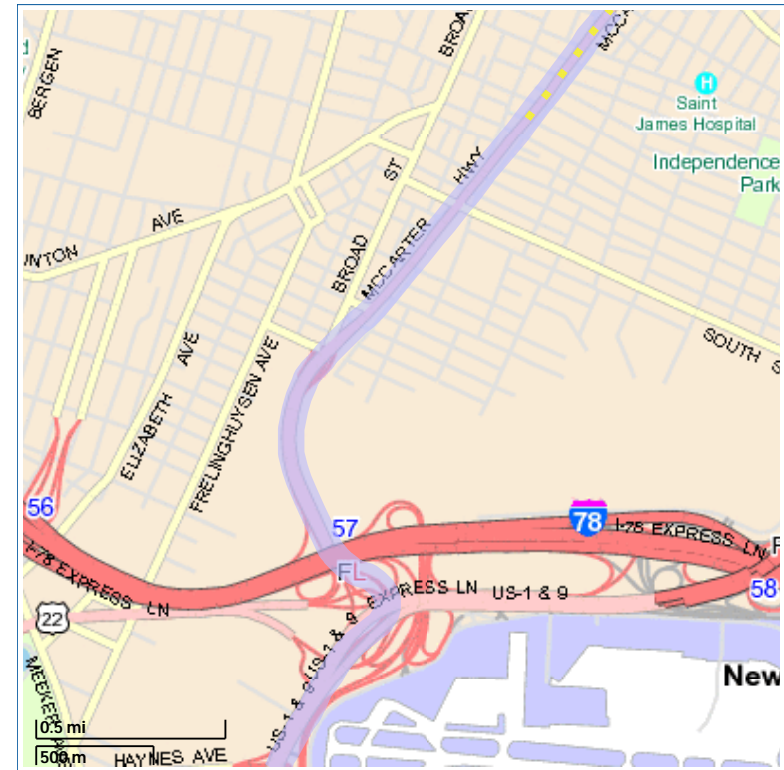
Traveled on This Map: 1.7 miles (2.7km)

1. Start out heading NORTH on an access street towards US-1 AND 9 N. Drive for 0.6 miles.
2. Keep STRAIGHT to stay on ramp. Drive for 0.2 miles.
3. Keep SLIGHT RIGHT at the fork towards ramp towards US-1 N / US-9 N / RT-21 / NEW YORK-NEWARK / US-22 / OFF-AIRPORT RENTAL CARS. Drive for 0.2 miles.
4. Go STRAIGHT to get on US-1 AND 9 N towards US-1-9 / NEWARK DOWNTOWN / RT-21 / US-22 / I-78. Drive for 0.4 miles.

(continued on next page)

(continued from previous page)

5. Take LEFT exit towards RT-21 / US-22 / NEWARK DOWNTOWN.
Drive for 0.3 miles.



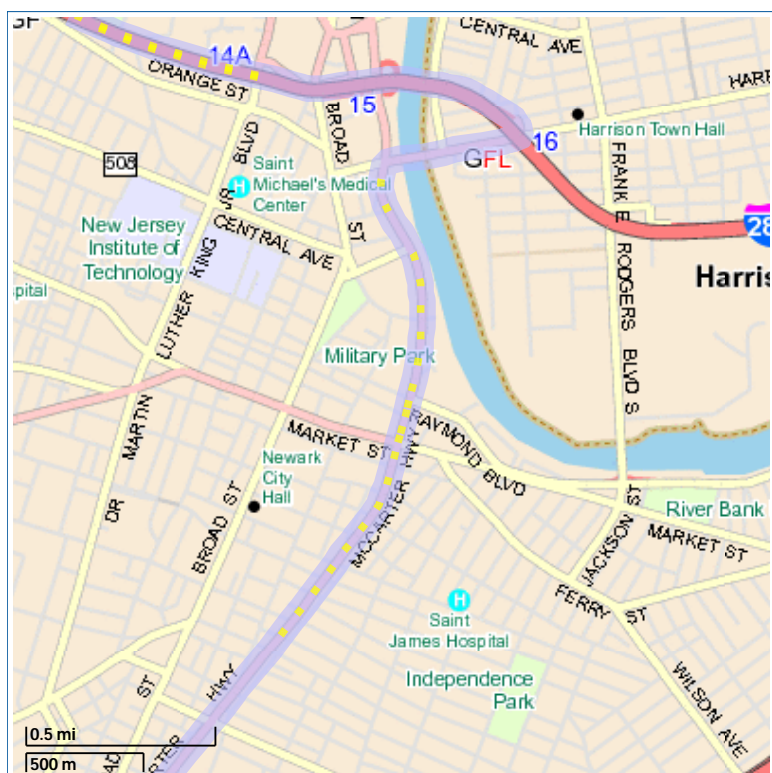
Directions

Continuing to 4 Main Avenue, Hawley 18428, Pennsylvania

Remaining Distance: 105.0 miles (169.0km)

Traveled on This Map: 1.7 miles (2.7km)

6. Keep SLIGHT RIGHT at the fork towards ramp towards RT-21 N / NEWARK. Drive for 0.3 miles.
7. Go STRAIGHT on RT-21 N. Drive for 2.6 miles.



Directions

Continuing to 4 Main Avenue, Hawley 18428, Pennsylvania

Remaining Distance: 103.3 miles (166.2km)

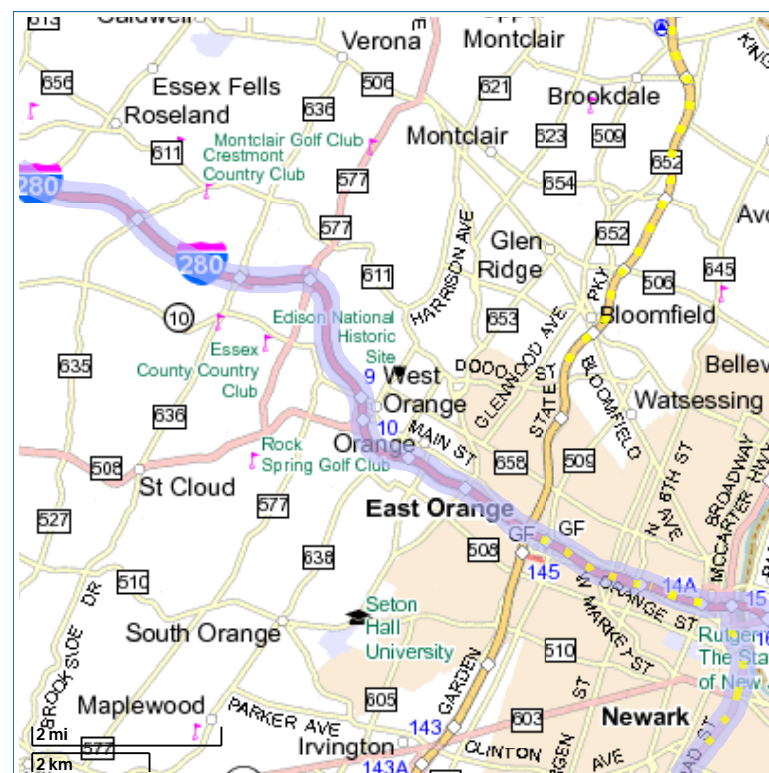
Traveled on This Map: 1.8 miles (2.9km)

8. Turn RIGHT onto BRIDGE STREET. Drive for 0.1 miles.
9. BRIDGE STREET becomes HARRISON AVENUE. Drive for 0.2 miles.



Construction

- » Construction/delays possible: SR-21; Newark
- » Construction/delays likely: SR-21; Raymond Blvd to I-280 in Newark



Directions

Continuing to 4 Main Avenue, Hawley 18428, Pennsylvania

Remaining Distance: 101.5 miles (163.3km)

Traveled on This Map: 9.9 miles (15.9km)

10. Turn LEFT onto N 2ND STREET. Drive for a short distance.
11. Go STRAIGHT to get on I-280 W. Drive for 14 miles.



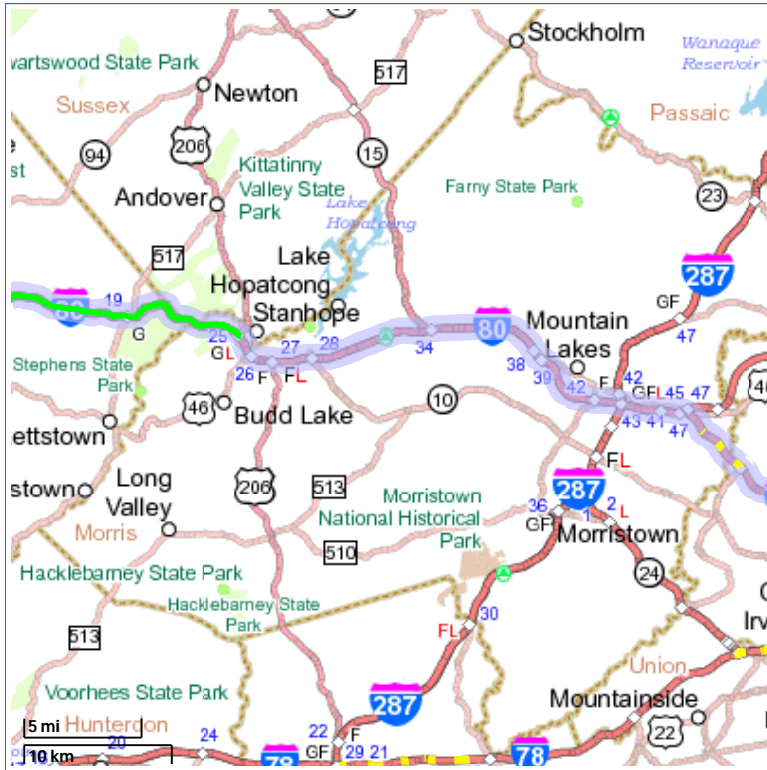
Construction

- » Construction/delays possible: I-280; Exit 14 to Exit 14A



Advisory

- » Expect delays during morning and afternoon rush hours: I-280 from Garden State Parkway to New Jersey Turnpike.



*See detailed TripTik Scenic Information after the last Map/Directions page



Directions

Continuing to 4 Main Avenue, Hawley 18428, Pennsylvania



Remaining Distance: 91.5 miles (147.3km)
Traveled on This Map: 35.4 miles (57.0km)

12. Take LEFT I-80 EXPRESS LANE W towards I-80 W / DOVER / DEL WATER GAP. Drive for 2.7 miles.

13. Go STRAIGHT on I-80 W. Drive for 45.1 miles.



Construction

» Construction/delays possible: I-280; Between Exit 1 and Exit 4

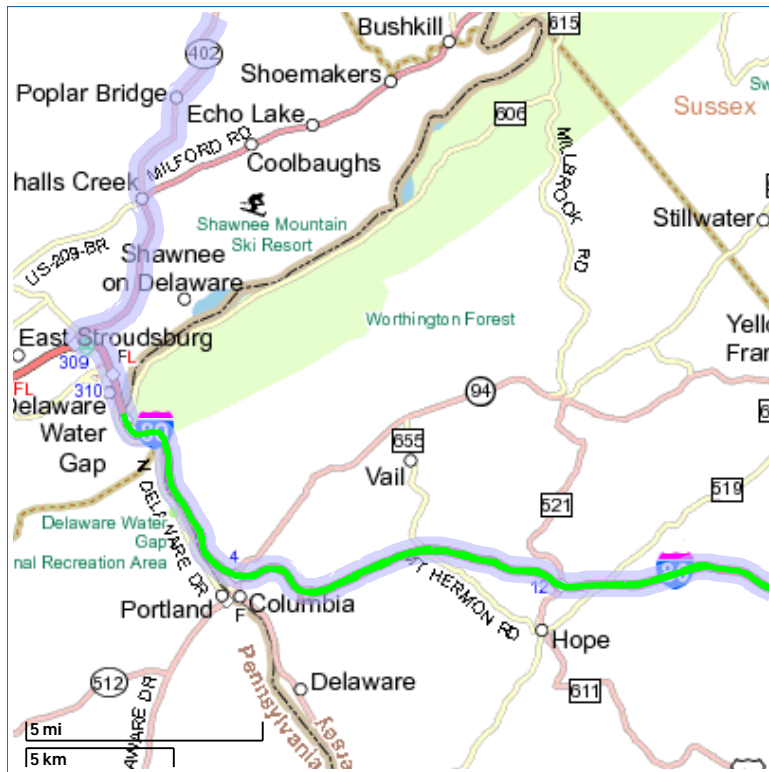
(continued on next page)

(continued from previous page)



Advisory

» Expect delays during morning and afternoon rush hours: I-80 between Exit 26 and I-287.



*See detailed TripTik Scenic Information after the last Map/Directions page



Directions

Continuing to 4 Main Avenue, Hawley 18428, Pennsylvania



Remaining Distance: 56.1 miles (90.3km)
Traveled on This Map: 21.2 miles (34.1km)

14. Take exit number 309 to get on US-209 N towards MARSHALLS CREEK / PA-447 N. Drive for 3.9 miles.



Bridge and Ferry

» Delaware Water Gap (I-80), PA--I-80 and US-46 (New Jersey side): Delaware Water Gap Bridge. No toll eastbound. Cars 75 cents; 2-axle trucks \$5, 3-axle trucks \$8.25, 4-axle trucks \$11.

(continued on next page)

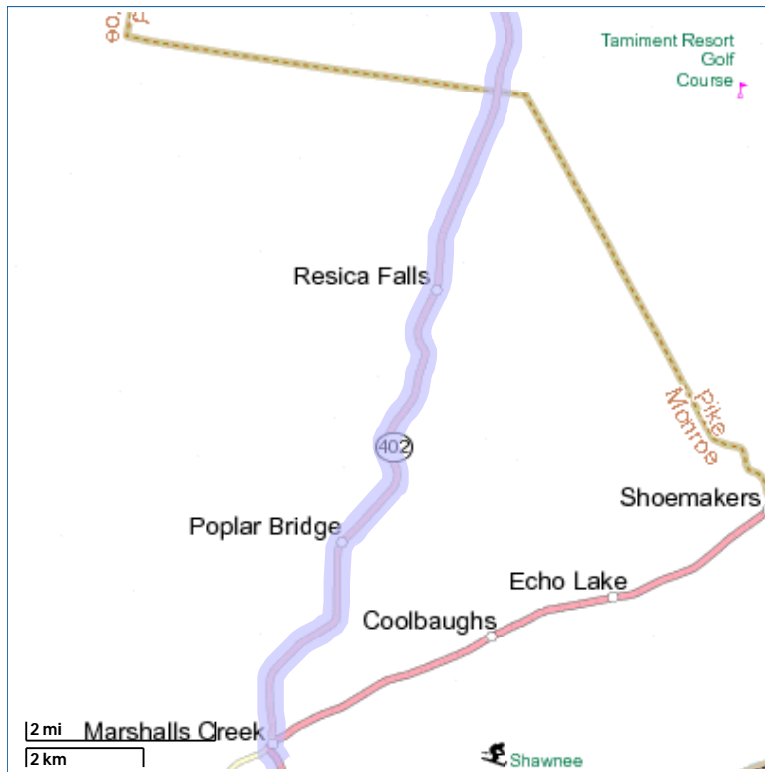


(continued from previous page)



Advisory

» Expect delays due to toll collection: I-80 from exit 4 to Pennsylvania State Line.



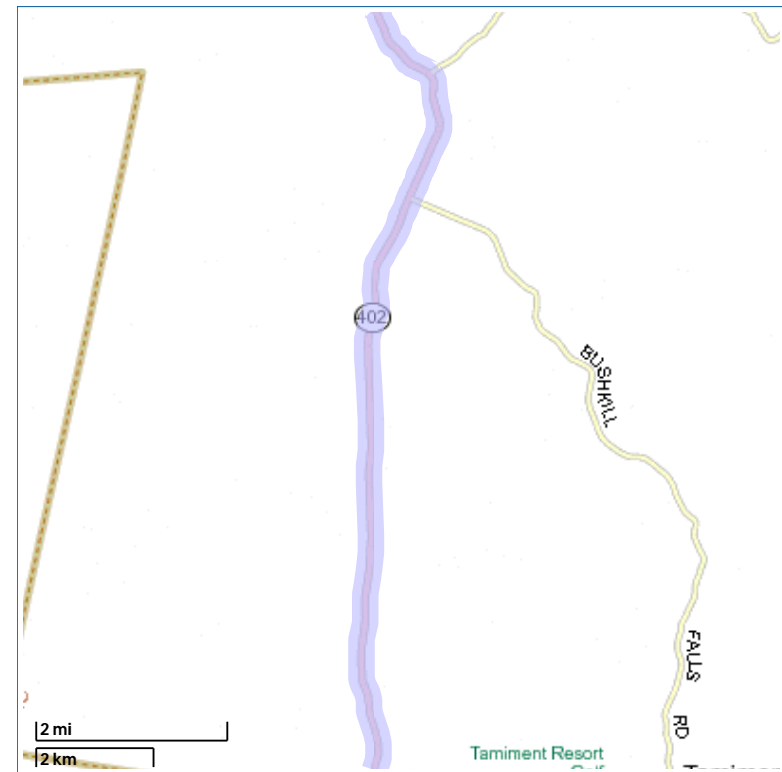
Directions

Continuing to 4 Main Avenue, Hawley 18428, Pennsylvania

Remaining Distance: 35.0 miles (56.3km)

Traveled on This Map: 8.3 miles (13.4km)

15. Turn LEFT onto RESICA FALLS ROAD. Drive for 7.6 miles.
16. RESICA FALLS ROAD becomes PA-402. Drive for 21.4 miles.



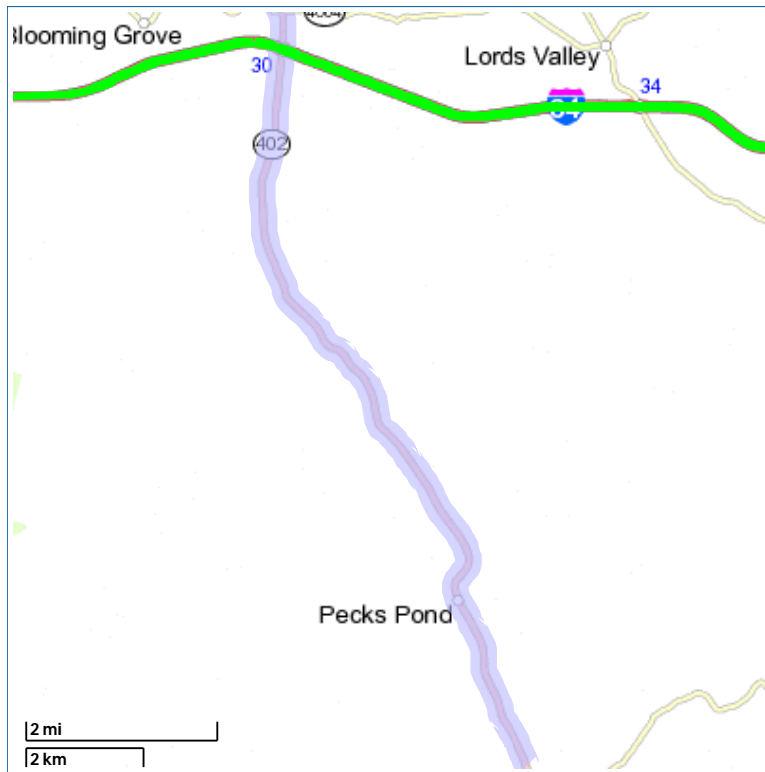
Directions

Continuing to 4 Main Avenue, Hawley 18428, Pennsylvania

Remaining Distance: 26.6 miles (42.8km)

Traveled on This Map: 7.9 miles (12.7km)

- 16a. Continue on PA-402.



Directions

Continuing to 4 Main Avenue, Hawley 18428, Pennsylvania

Remaining Distance: 18.7 miles (30.1km)

Traveled on This Map: 8.8 miles (14.2km)

16b. Continue on PA-402.



Directions

Continuing to 4 Main Avenue, Hawley 18428, Pennsylvania

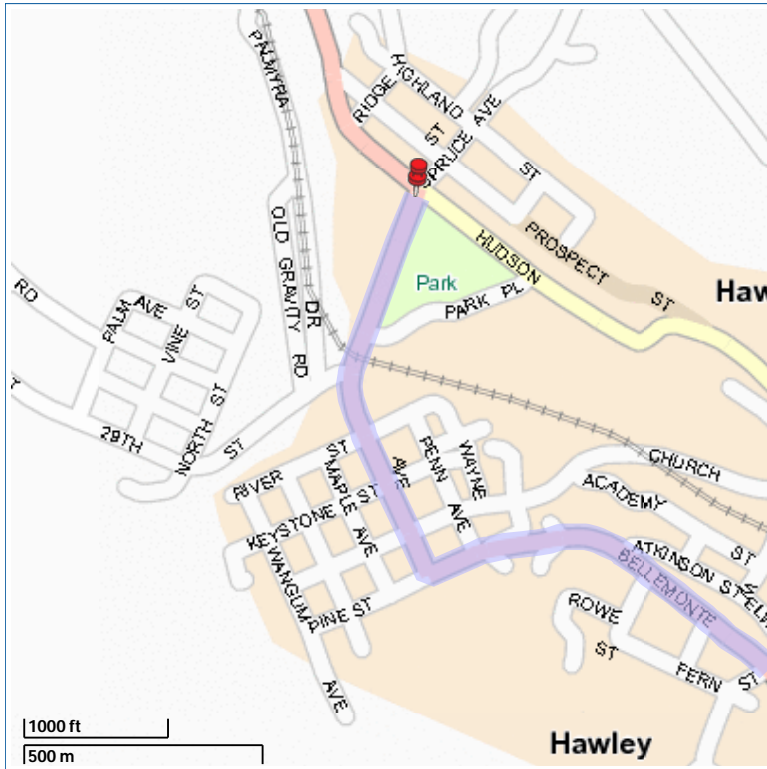
Remaining Distance: 10.0 miles (16.1km)

Traveled on This Map: 9.4 miles (15.1km)

17. Turn LEFT onto GRAND ARMY OF THE REPUBLIC HIGHWAY. Drive for 2.4 miles.

18. Go STRAIGHT on US-6. Drive for 2.6 miles.

*See detailed TripTik Scenic Information after the last Map/Directions page



Directions

Continuing to 4 Main Avenue, Hawley 18428, Pennsylvania

Remaining Distance: 0.5 miles (0.8km)

Traveled on This Map: 0.5 miles (0.8km)

19. Keep RIGHT to stay on US-6. Drive for 0.5 miles.

20. You have reached the destination.



Map
5

Map
6

I-80

Location:

Stanhope to Pennsylvania border

Description:

This byway takes you through the Allamuchy Mountain Park. Gray, rocky mountains peek over the top of evergreen forests leading to and from the park. A pastoral setting comprises the majority of the byway, gently meandering over hills. The Delaware River borders the western portion of the route, providing attractive views of the water.



Map
10

US 6

Location:

Hawley to Milford, PA

Description:

The lovely country farms fan over the hillsides next to lush curtains of evergreen forests. On the horizon, the mountains seem to reach for the clouds. A handful of streams and ponds sparkle along the byway. The town of Milford provides a nice area to rest and visit Upper Mill. As you pass the quaint cottages and grand homes, imagine what it is like to be surrounded by such natural beauty every day.