


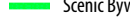

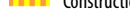


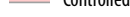






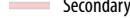



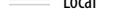












Legend

	Trip Route		Interstate		Construction Info
	Scenic Byway		TransCanadian Hwy		Bridge and Ferry Info
	Construction		Canadian Autoroute		Advisory
	Controlled Access		US Highway		Strict Speed Enforcement Info
	Toll		State/Provincial Route		See detailed TripTik Scenic Information after the last Map/Directions page
	Primary		Rest Area with facilities		
	Secondary		Rest Area without facilities		
	Local		Service Plaza		
	Unpaved		Welcome Center		
	Tunnel		Exit Number		
	Ferry, Auto		Gas, Food, Lodging		
	Ferry, Passenger		AAA Approved Restaurants and Lodging		
	Trip Origin				
	Trip Destination				
	Stopover				

©2006 AAA,©2006 ESRI,©2006 NAVTEQ,©2006 TCS

These directions are provided solely as a guideline. No representation is made or warranty given as to their content, route practicability or efficiency. User assumes all risk of use. AAA and its suppliers assume no responsibility for any loss or delay from use.

From: **PHL Philadelphia Intl Airport, Pa**
 To: **4 Main Avenue, Hawley 18428, Pennsylvania**
 Total Distance: **149.5 miles (240.6km)**
 Total Estimated time: **2 hrs., 44mins.**

Directions

PHL Philadelphia Intl Airport, Pa to 4 Main Avenue, Hawley 18428, Pennsylvania
 Distance:149.5 miles (240.6km)

1. Start out heading NORTHEAST on an access street towards I-95 S. Drive for 0.4 miles.
2. Turn SLIGHT LEFT to get on I-95 S. Drive for 5.7 miles.
3. Take exit number 7 towards I-476 N / PLYMOUTH MEETING. Drive for 0.3 miles.
4. Go STRAIGHT to get on I-476 N towards PLYMOUTH MEETING. Drive for 57.1 miles.
5. Take exit number 56 towards US-22 / ALLENTOWN / I-78 / HARRISBURG / PA-309. Drive for 0.6 miles.
6. Go STRAIGHT to get on US-22 E towards PA-309 / ALLENTOWN / I-78 E. Drive for 16.3 miles.
7. Take PA-33 N towards STROUDSBURG. Drive for 21.5 miles.
8. Keep SLIGHT RIGHT at the fork towards US-209 N. Drive for 3.9 miles.
9. Take I-80 E towards I-80 E / US-209 N. Drive for 3.8 miles.
10. Take exit number 309 to get on US-209 N towards MARSHALLS CREEK / PA-447 N. Drive for 4.2 miles.
11. Turn LEFT onto RESICA FALLS ROAD. Drive for 7.6 miles.
12. RESICA FALLS ROAD becomes PA-402. Drive for 21.4 miles.
13. Turn LEFT onto GRAND ARMY OF THE REPUBLIC HIGHWAY. Drive for 2.4 miles.
14. Go STRAIGHT on US-6. Drive for 2.6 miles.

(continued on next page)

(continued from previous page)

15. Keep RIGHT to stay on US-6. Drive for 0.5 miles.

16. You have reached the destination.



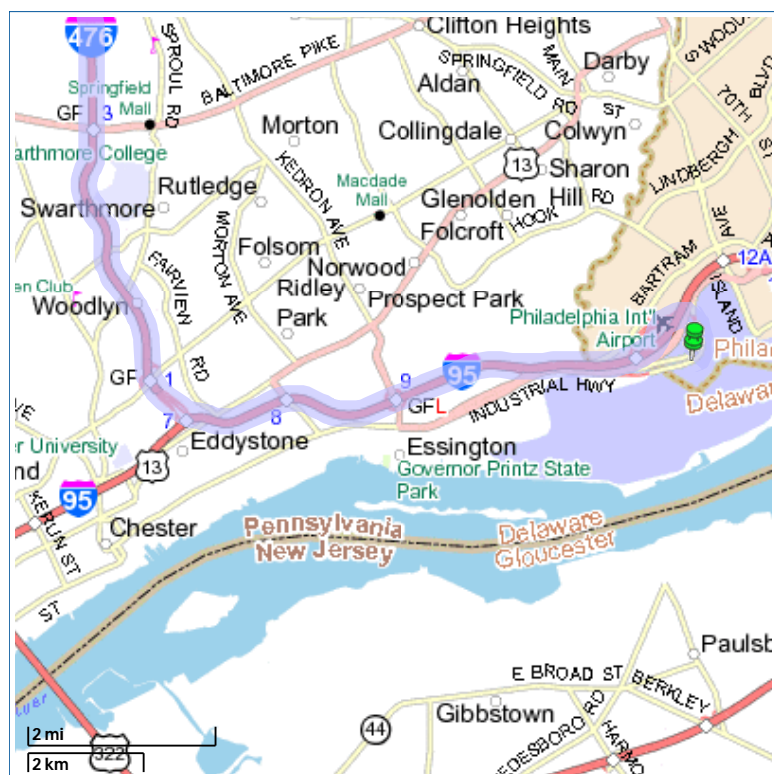
Directions

**PHL Philadelphia Intl Airport, Pa to 4 Main Avenue,
Hawley 18428, Pennsylvania**

Distance: 149.5 miles (240.6km)

Traveled on This Map: 1.9 miles (3.1km)

1. Start out heading NORTHEAST on an access street towards I-95 S. Drive for 0.4 miles.
2. Turn SLIGHT LEFT to get on I-95 S. Drive for 5.7 miles.



Directions

Continuing to 4 Main Avenue, Hawley 18428, Pennsylvania

Remaining Distance: 147.6 miles (237.5km)

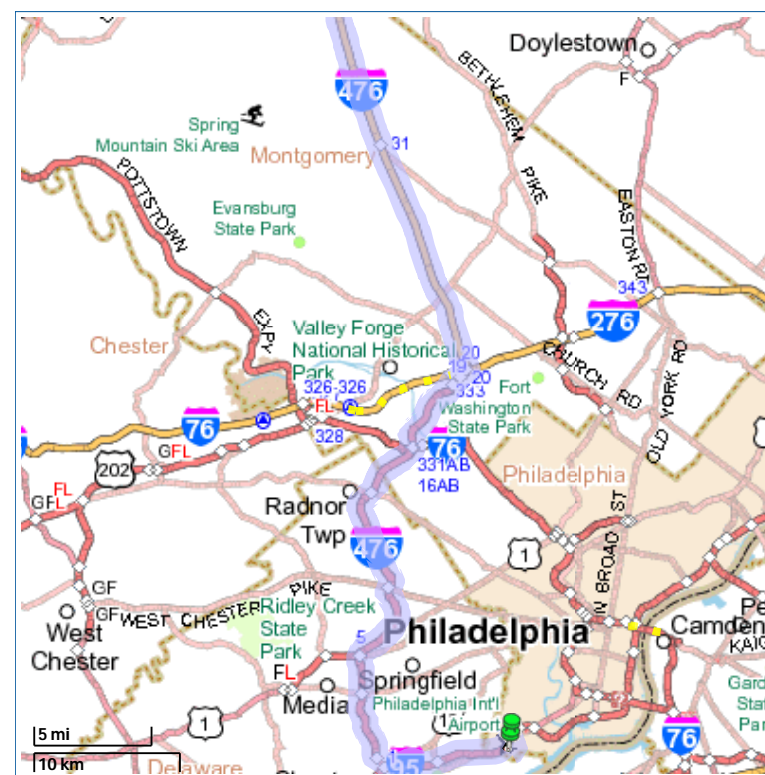
Traveled on This Map: 4.3 miles (6.9km)

2a. Continue on I-95 S.



Advisory

» Expect delays during morning and afternoon rush hours:
I-95 at I-476 Interchange



Directions

Continuing to 4 Main Avenue, Hawley 18428, Pennsylvania

Remaining Distance: 143.3 miles (230.6km)

Traveled on This Map: 36.5 miles (58.7km)

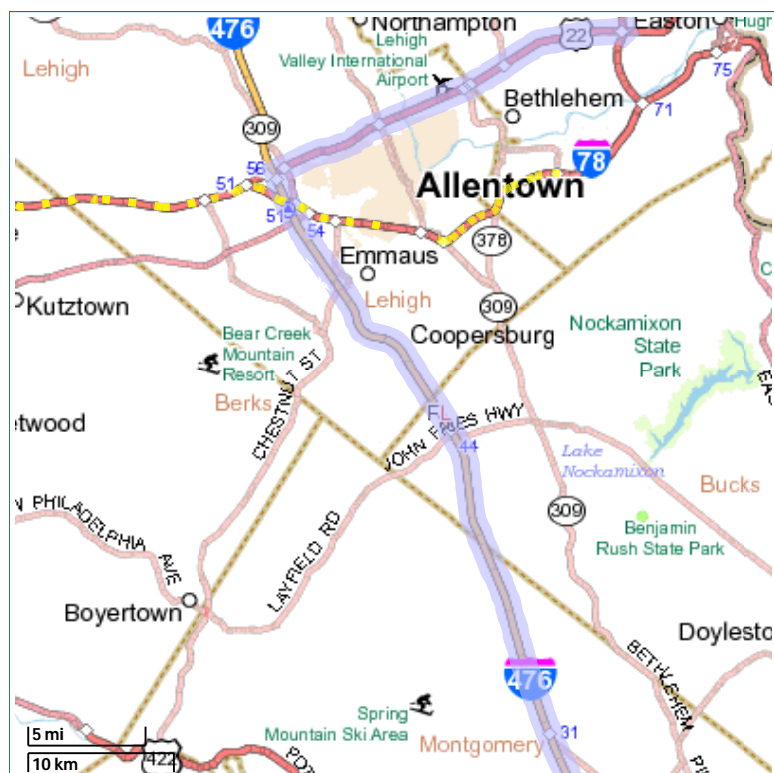
3. Take exit number 7 towards I-476 N / PLYMOUTH MEETING.
Drive for 0.3 miles.

4. Go STRAIGHT to get on I-476 N towards PLYMOUTH MEETING.
Drive for 57.1 miles.



Advisory

» Expect delays during morning and afternoon rush hours:
I-476 at MacDade Blvd
» Expect delays during morning and afternoon rush hours:
I-476 at I-76



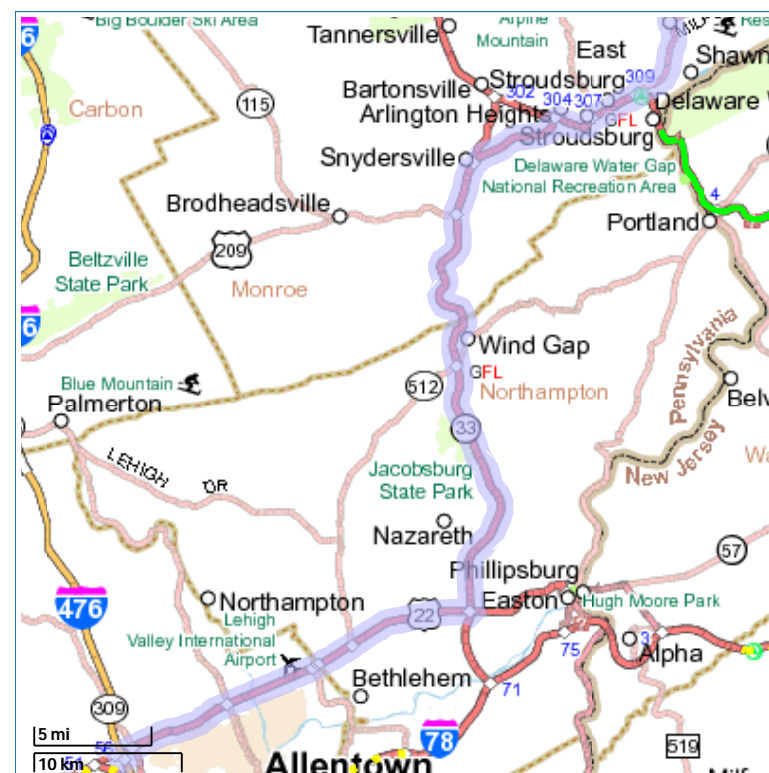
Directions

Continuing to 4 Main Avenue, Hawley 18428, Pennsylvania

Remaining Distance: 106.8 miles (171.9km)

Traveled on This Map: 21.1 miles (34.0km)

4a. Continue on I-476 N.



Directions

Continuing to 4 Main Avenue, Hawley 18428, Pennsylvania

Remaining Distance: 85.7 miles (137.9km)

Traveled on This Map: 50.8 miles (81.8km)

5. Take exit number 56 towards US-22 / ALLENTOWN / I-78 / HARRISBURG / PA-309. Drive for 0.6 miles.
6. Go STRAIGHT to get on US-22 E towards PA-309 / ALLENTOWN / I-78 E. Drive for 16.3 miles.
7. Take PA-33 N towards STROUDSBURG. Drive for 21.5 miles.
8. Keep SLIGHT RIGHT at the fork towards US-209 N. Drive for 3.9 miles.
9. Take I-80 E towards I-80 E / US-209 N. Drive for 3.8 miles.

(continued on next page)

(continued from previous page)

10. Take exit number 309 to get on US-209 N towards MARSHALLS CREEK / PA-447 N. Drive for 4.2 miles.



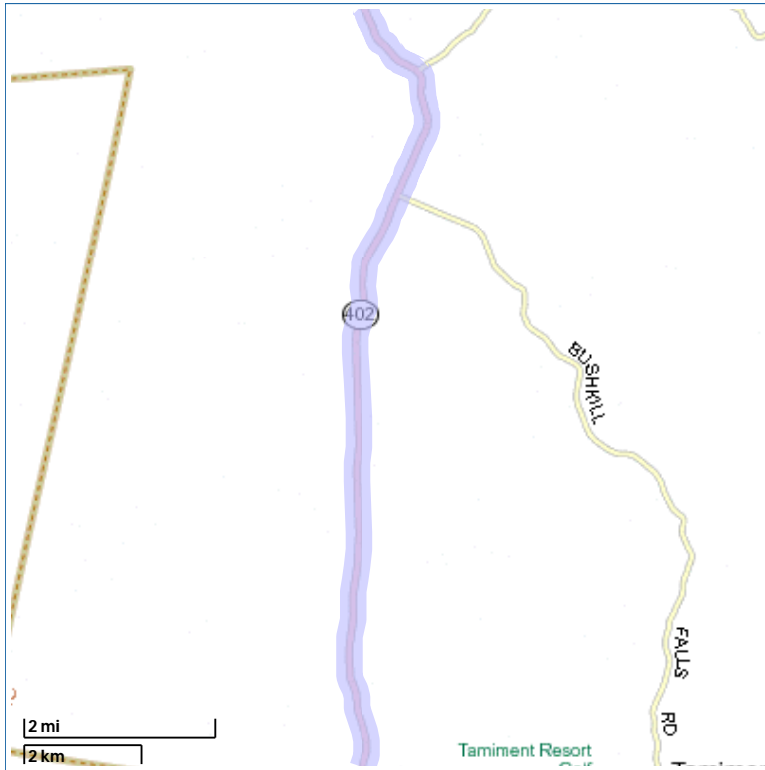
Directions

Continuing to 4 Main Avenue, Hawley 18428, Pennsylvania

Remaining Distance: 35.0 miles (56.3km)

Traveled on This Map: 8.3 miles (13.4km)

11. Turn LEFT onto RESICA FALLS ROAD. Drive for 7.6 miles.
12. RESICA FALLS ROAD becomes PA-402. Drive for 21.4 miles.



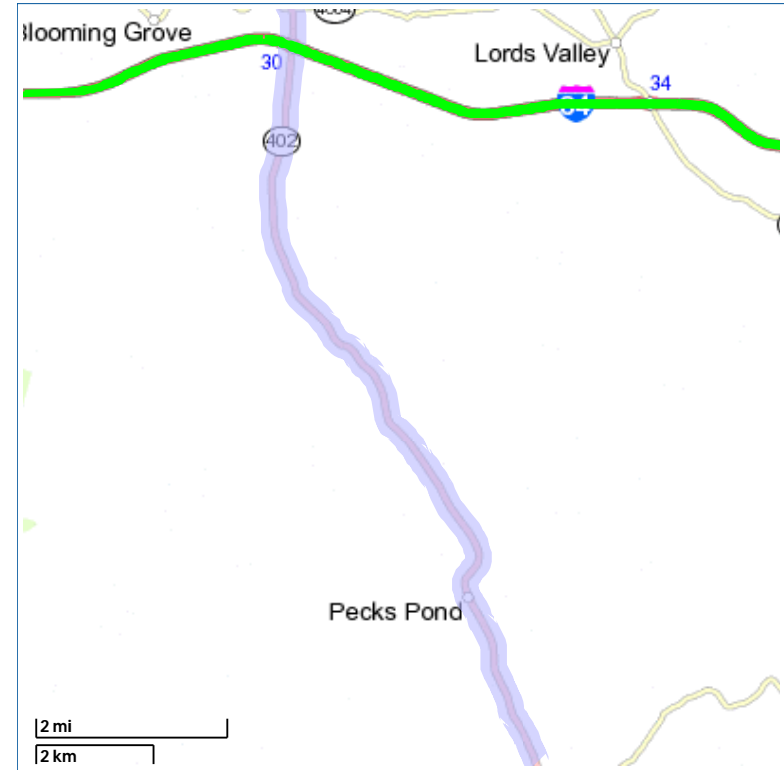
Directions

Continuing to 4 Main Avenue, Hawley 18428, Pennsylvania

Remaining Distance: 26.6 miles (42.8km)

Traveled on This Map: 7.9 miles (12.7km)

12a.Continue on PA-402.



Directions

Continuing to 4 Main Avenue, Hawley 18428, Pennsylvania

Remaining Distance: 18.7 miles (30.1km)

Traveled on This Map: 8.8 miles (14.2km)

12b.Continue on PA-402.



*See detailed TripTik Scenic Information after the last Map/Directions page



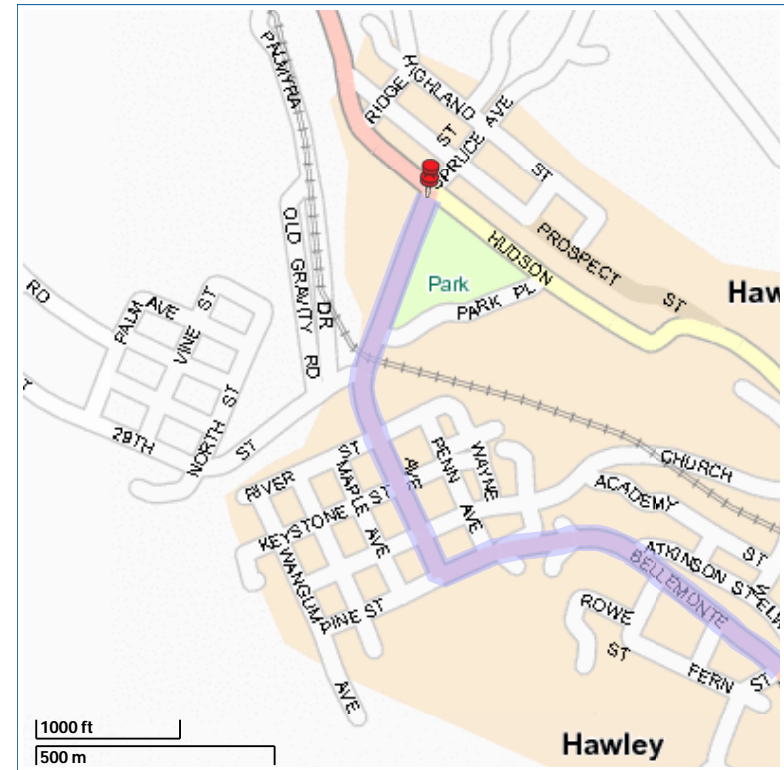
Directions

Continuing to 4 Main Avenue, Hawley 18428, Pennsylvania



Remaining Distance: 10.0 miles (16.1km)
Traveled on This Map: 9.4 miles (15.1km)

13. Turn LEFT onto GRAND ARMY OF THE REPUBLIC HIGHWAY. Drive for 2.4 miles.
14. Go STRAIGHT on US-6. Drive for 2.6 miles.



Directions

Continuing to 4 Main Avenue, Hawley 18428, Pennsylvania

Remaining Distance: 0.5 miles (0.8km)
Traveled on This Map: 0.5 miles (0.8km)

15. Keep RIGHT to stay on US-6. Drive for 0.5 miles.
16. You have reached the destination.



US 6

Location:

Hawley to Milford, PA

Description:

The lovely country farms fan over the hillsides next to lush curtains of evergreen forests. On the horizon, the mountains seem to reach for the clouds. A handful of streams and ponds sparkle along the byway. The town of Milford provides a nice area to rest and visit Upper Mill. As you pass the quaint cottages and grand homes, imagine what it is like to be surrounded by such natural beauty every day.

TRIP NOTES



**Wherever you go, whatever you do
- your AAA membership card can
save you more!**

**Simply present your AAA
membership card at the
thousands of Show Your Card and
Save® locations worldwide and
enjoy savings and special offers on
hotels, dining, entertainment,
travel and retail products. Get
more for the money you spend!**